

### Meridian M27LV Specification

GNSS Signal	Channel	1408
	BDS	B1I, B2I, B3I, B1C, B2a, B2b*
	GPS	L1 C/A, L1C, L2P(Y), L2C, L5
	GLONASS	L1, L2, L3*
	GALILEO	E1, E5a, E5b, E6*
	QZSS	L1C/A, L1C, L2C, L5, L6*
	SBAS	L1, L5*
	NavIC(IRNSS)*	L5
	L-band	B2b PPP (Only for the Asian-Pacific Region)& HAS*
	Data Format	CMR, CMR+, RTCM2.X, RTCM3.X
	Data Output	NMEA-0183, RINEX, DAT
	Data Updating Rate	Up to 20Hz
	Time to Recapture	<1s
	Cold Start	<40s
Positioning Performance	Single Point Positioning (RMS)	Horizontal: 1.5m   Vertical: 3.0m
	DGPS (RMS)	Horizontal: 0.4m   Vertical: 0.8m
	Real-Time Kinematic (RMS)	Horizontal: $\pm(8\text{mm}+1\times 10^{-6}\cdot D)$ Vertical: $\pm(15\text{mm}+1\times 10^{-6}\cdot D)$
	Speed Accuracy (RMS)	0.03m/s
	Static Accuracy (RMS)	Horizontal: $\pm(2.5\text{mm}+0.5^{-6}\cdot D)$ Vertical: $\pm(5\text{mm}+0.5^{-6}\cdot D)$
	Time Accuracy (RMS)	20ns
	Speed Accuracy	$\geq 0.03\text{m/s}$
	Tilt Compensation Accuracy	$\leq 2\text{cm}$ (Tilt Angle $\leq 60^\circ$ , Up to $120^\circ$ )
	IMU Update Frequency	200Hz
	Laser Accuracy (RMS)	Horizontal: $\pm(8\text{mm}+3\text{mm/m})$ Vertical: $\pm(15\text{mm}+3\text{mm/m})$
	Communication	Bluetooth
WiFi		802.11 a/b/g/n/ac
Cellular		LTE FDD: B1/2/3/4/5/7/8/12/13/18/19/20/25/26/28
		LTE TDD: B38/39/40/41 WCDMA: B1/2/4/5/6/8/19 GSM: B2/3/5/8
Storage		32G, Up to 64G
Internal Radio		Transmitting Power: 2W( $37\pm 1\text{dBm}$ ) 1W( $30\pm 1\text{dBm}$ ) Frequency: 410~470MHz Protocol: TrimTalk 450S, South, TrimMask III Air Baud Rate: 9600, 19200
Battery	Specifications	7.4V, 7000mAh lithium-ion Rechargeable Battery
	Operating Time	RTK Rover: Up to 20 hours (Typical Power Consumption) Static: Up to 30 hours (Typical Power Consumption)
	Charging	Support USB PD 15V/2A (Supports Quick Charging Adapter)
Environment	Operating Temperature	-40°C~+85°C
	Storage Temperature	-55°C~+85°C
	Anti-seismic	2m Pole Drop Onto Concrete
	Dust & Waterproof	IP67
Physical	I/O Interface	1x USB type-C port; 1 x TNC antenna port; 1x SIM card slot; 1 x 5 pin LEMO port
	Dimensions	125mmx125mmx79mm
	Weight	<699g
Dual-Camera	AR Sensor pixels	Global shutter with 5 MP
	VR Sensor pixels	Global shutter with 2 MP
	VR Field of view	75°C
	Video frame rate	30fps
	Image accuracy	2~4 cm 95% (2 $\sigma$ )@10m

\*All specifications are subject to change without notice.

(1) Compliant, GLONASS L3, Galileo E6, Galileo E6 High Accuracy Service (HAS), BDS B2b and SBAS L5 will be provided through future firmware upgrade.

(2) Accuracy and reliability are determined under open sky, free of multipaths, optimal GNSS geometry and atmospheric condition. PPP accuracy is subject to the region, environment, and convergence time. High-precision static requires a minimum of 24 hours of long-term observation and precise ephemeris.



Website: [www.meridiangnss.com](http://www.meridiangnss.com)

Manufacture: **Guangzhou Meridian GNSS CO., LTD.**

Address: Building 3, No. 6, Hanqi Avenue, Dalong Street, Panyu District, Guangzhou, PRC.

Email: [vincentliu@meridiangnss.com](mailto:vincentliu@meridiangnss.com) Tel: +8615241043026



# M27LV Laser GNSS Receiver

To be the Best  
GNSS Solution Provider

CE FCC IP67

# M27LV Enhanced Laser-Visual Fusion GNSS RTK

The Meridian M27LV seamlessly combines high-precision laser measurement with an integrated high resolution camera, enabling a powerful Laser-Visual Fusion workflow. In complex field conditions—such as bright sunlight, reflective surfaces, or long-distance targets—the camera functions as the system's eye, delivering real-time visual feedback for accurate and confident targeting.



## Photogrammetry Support, On-Site and Off-Site

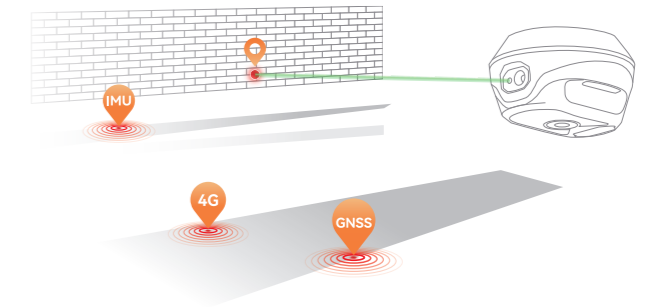
- Hard-to-reach locations
- Unsafe or restricted areas
- Points obscured by terrain or obstacles

The M27LV also supports photogrammetric data capture, enabling users to collect images or videos in the field. These visuals can then be processed on-site or later in the office to extract accurate coordinates, making it easy to measure:




## Latest Laser Technology

Laser technology offers unparalleled advantages in precision positioning and makes surveying work rodless and Easier. Combining cutting-edge 50m laser technology with full constellation GNSS, IMU, and 4G integration, delivers calibration-free accuracy, significantly enhancing work efficiency and reducing potential risks.



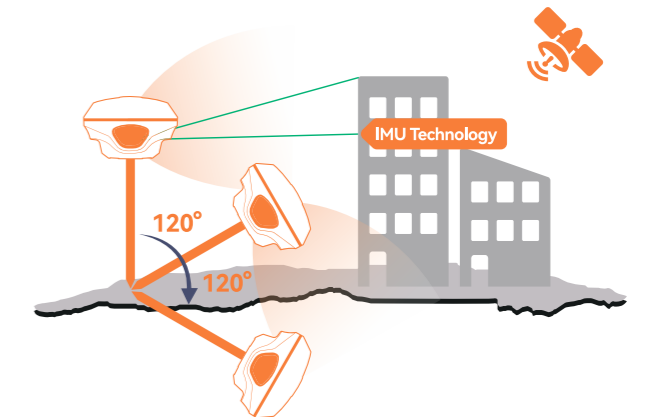
## AR Stakeout

Visual positioning eases point finding by overlaying design files onto real scenes, enhancing stakeout efficiency. A high-performance HD camera achieves high accuracy with precise signal tracking. The 360-degree AR stakeout seamlessly switches between the handheld controller and rover, ensuring fast and accurate stakeout experiences.



## Calibration-Free Solution

Equipped with laser & 120° calibration-free IMU technology in a small body, it complements the laser's outstanding performance, extending the M27LV application range to locations that traditional RTK systems cannot reach, opening up new horizons for product applications, enhancing customer satisfaction and boosting operational efficiency.



## Longer Working Distance

Equipped the MeridianLink protocol internal radio offers 15km working range and increases flexibility. By eliminating the need for an external radio, the M27LV becomes more lightweight, less complex, and more portable, which can lead to increased efficiency and convenience in the field.

